



"Battle of Shiloh"  
Courtesy Library of Congress



Fortified railroad bridge over  
Cumberland River, Nashville, 1864  
Courtesy Library of Congress



Clarksville



Gen. George H. Thomas  
Courtesy Library of Congress



Scroll flask and .36 caliber  
Navy Colt bullet mold  
found at Camp Trousdale  
site in Sumner County.  
Courtesy Pat Meguire



Crew repairing railroad  
track near Murfreesboro  
after Battle of Stones  
River, 1863 - Courtesy  
Library of Congress



Murfreesboro

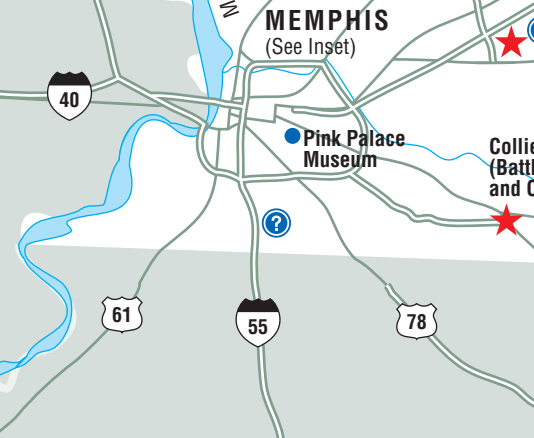


"Drawing Artillery Across the Mountains," Harper's Weekly, Nov. 21, 1863



The Cannon Ball House  
in Blountville still shows  
shell damage to the  
exterior claphoard in  
the rear of the house.

The Hermitage suffered from the war's effects, as this 1867 photograph by C.C. Giers of Jackson's tomb confirmed. During the war, Pvt. Benjamin Smith, 51st Illinois Infantry, wrote, "The place must have been a fine one in its palmy days, but now through neglect it's pretty well run to weeds."  
Courtesy Tennessee State Library and Archives



Colt revolving rifle  
Courtesy Norm Flyderman




Union Lt. Charles R. Ellet approaches Memphis to demand surrender, Harper's Weekly, June 28, 1862



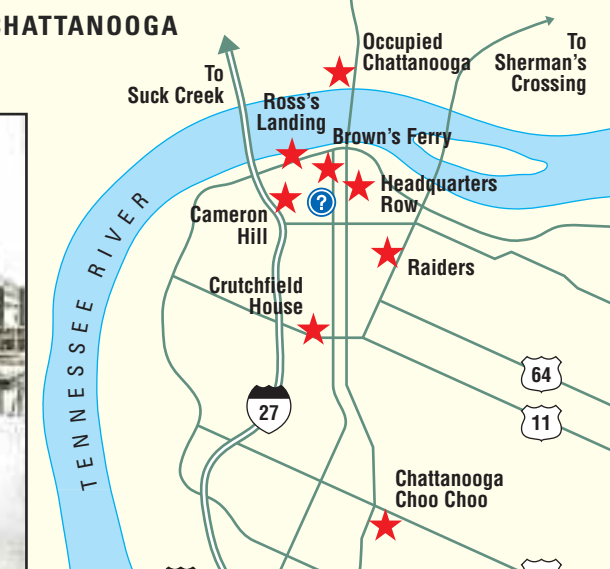
Franklin



Kurz and Allison, "Battle of Franklin"  
Courtesy Williamson County Historical Society



Steamboats tied up at Ross's Landing in Chattanooga, with Cameron Hill looming in the background  
Courtesy Library of Congress



Chattanooga



Postcards like this one highlight the Confederate Soldiers' Home's popularity among tourists. - Courtesy The Hermitage



Gen. John Hunt Morgan and his wife, Mattie Ready Morgan  
Courtesy Library of Congress



Jar made by bridge-burner Christopher A. Haun  
Courtesy Donahue Bible Collection, Mohawk, Tenn.



"Execution of Jacob Harmon and His Son Henry, Unionist bridge-burners," from Parson Brownlow's Book (1862)

**TENNESSEE CIVIL WAR TRAILS**

0 5 10 15 20  
Mileage Scale

- ★ Civil War Trails Site
- Other Civil War Site
- Hood's Campaign Driving Route
- State or National Park
- Ⓜ Information or Welcome Center